



WM

WHEATGATE MEADOWS

# WHEATGATE MEADOWS, FAREHAM TRAVEL PLAN PACK



## WELCOME TO YOUR TRAVEL PLAN PACK

Welcome to your dedicated Travel Plan Pack. Here you will find information on how to take up more sustainable transport opportunities from around Wheatgate Meadows and Fareham. As part of Wheatgate Meadows, a Travel Plan has been produced, which sets out strategies and incentives to increase the uptake of sustainable travel and minimise the impact of development traffic on local roads and the environment. By promoting and monitoring travel taken by residents, the Travel Plan will aim to do the following:

- Support a range of sustainable transport alternatives to provide the residents with options for sustainable travel to and from the site.
- Develop an awareness of the options for sustainable travel to and from the site and local area amongst residents.
- Promote car sharing, walking, cycling and public transport as safe, efficient, affordable alternatives to private cars and highlight the health and environmental benefits of using sustainable travel modes.
- Minimise the impact of car-based travel to the site on the local and strategic highway network and environment.

Here you will find a range of up to date information on walking and cycling routes, public transport, and other local opportunities in and around Warsash.

As well as your Travel Plan Pack, you also have your own dedicated travel plan website which provides further information on sustainable travel. Please visit [wheatgatemeadowstravelplan.co.uk](http://wheatgatemeadowstravelplan.co.uk).

If you have any questions or comments, or require further information on the topics presented then please get in touch via the following email address: [wheatgatemeadowstpc@i-transport.co.uk](mailto:wheatgatemeadowstpc@i-transport.co.uk).

# YOUR DEVELOPMENT

Wheatgate Meadows is located just south of Fareham, a town in the south of Hampshire. The development will add 90 new homes to the local community. There are plenty of local facilities available in Fareham, Gosport and Stubbington to explore.



# YOUR LOCAL AREA

Wheatgate Meadows is situated to the east of Newgate Lane East, with Fareham to the north and Gosport to the southeast. There are a variety of retail, leisure, education, employment and health care facilities which you have access to.

## WALKING AND CYCLING

Brookers lane connects your development to the local services and facilities within Bridgemary. Alternatively, Woodcote Lane provides a route west into Stubbington, broadening the accessibility to local services.

There are also opportunities to walk and cycle to both Fareham in the north and Stubbington in the south from Brookers Lane along the 'old Newgate Lane' that runs parallel to your development.


Plans showing your local area, on-site connections and local walking and cycling routes are shown within this pack. For more information on local walking and cycling routes please visit your dedicated Travel Plan website: [wheatgatemeadowstravelplan.co.uk](http://wheatgatemeadowstravelplan.co.uk).

Take a look at the below health apps which are free to download on your mobile device. Whether it's to discover new walking and cycling routes or get your daily step count in, these aims will help support a healthier and more active lifestyle.


## BICYCLE USER GROUP

For opportunities to share information on routes, cycle maintenance and organise cycle rides, a Bicycle User Group is available for residents at Wheatgate Meadows. For more information, please get in touch via the following email address [wheatgatemeadowstpc@i-transport.co.uk](mailto:wheatgatemeadowstpc@i-transport.co.uk).


## USEFUL APPS




Map my Walk



Map my Ride



Strava



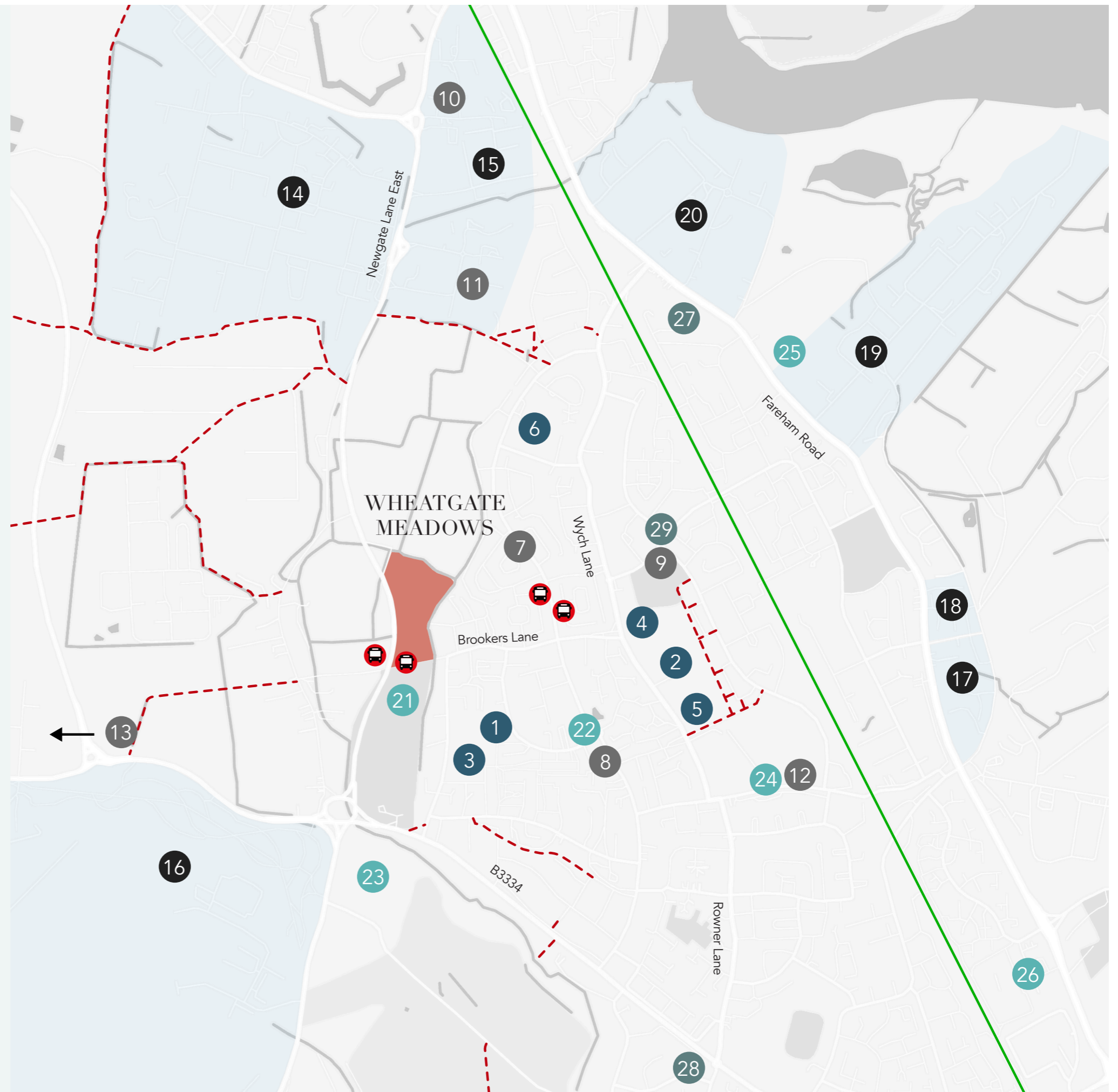
AllTrails



NHS Active 10  
Walking Tracker

# WHEATGATE MEADOWS LOCAL AREA PLAN

Location/Facility	Distance (metres)	Walk (mins)	Cycle (mins)
1 Peel Common Junior School	600	7	2
2 Bridgemary School	830	11	3
3 Peel Common Nursery	900	11	3
4 Holbrook Primary School	940	10	3
5 Badger Pre-School	1100	13	4
6 Woodcot Primary School	1400	17	5
7 Tukes Avenue Shops	950	11	4
8 Carisbrooke Precinct	1200	14	5
9 Nobes Avenue Local Centre	1300	15	5
10 Collingwood Retail Park	1400	17	5
11 Asda Superstore	1400	17	5
12 Brewers Lane Shops	1800	21	7
13 Stubbington Village Centre	2700	32	10
14 HMS Collingwood	950	11	4
15 Newgate Lane Industrial Estate	1200	14	5
16 Solent Enterprise Zone	1700	20	6
17 Gosport Business Centre	1900	23	7
18 Fareham Business Park	2300	27	9
19 Frater Gate Business Park	2400	29	9
20 Vector Aerospace	2700	32	10
21 Brookers Field Recreation Ground	240	3	1
22 Carisbrooke Arms	1100	13	4
23 Lee-On-The-Solent Golf Club	1500	18	6
24 Bridgemary Library	1600	19	6
25 Fleetlands Golf Club	1900	23	7
26 Gosport Leisure Centre	3000	36	11
27 Bridgemary Medical Centre	1300	15	5
28 Rowner Health Centre	2000	24	8
29 Fareham Road Surgery	2100	25	5
Bus Stop			
Public Footpath			
National Cycle Route			



# PUBLIC TRANSPORT

## BUS TRAVEL

The nearest bus stops to the site are located on Newgate Lane East for the 21 service approximately 140m west, and Tukes Avenue for the 9 and 9A service approximately 460m east of Wheatcross Meadows. Both Stops provide a flagpole, timetable information and a bus shelter for seating and provide travel between Fareham, Gosport and Stubbington.

For further information on timetables and bus services, please visit your Travel Plan website where you will find links to each of these services.

## RAIL TRAVEL

Fareham railway station is located approximately 4.9km north form the site and provides services towards Southampton, Portsmouth and London. The station is accessible via bus routes 9 and 21. For timetable information and live updates for services from Fareham please visit [www.southernrailway.com](http://www.southernrailway.com).

## NATIONAL RAILCARDS

National Railcards provide an opportunity to save up to a 1/3 off rail travel, with an annual average saving of £142 per year! There are different railcards including:

- 16-25 Railcards
- Senior Railcard
- Veterans Railcard
- Two Together Railcard
- Disabled Railcard
- 26-30 Railcard
- Family & Friends Railcard
- Network Railcard
- 16-17 Saver

To find out if you are eligible and to apply for a railcard visit: [www.railcard.co.uk](http://www.railcard.co.uk).

## TAXI SERVICES

Taxi services are also available locally and play a role in your local public transport. Local taxi companies include:

### GOSPORT SOLENT TAXIS

02392 583000

### RADIO TAXIS FAREHAM

01329 282282

[radiotaxis-online.co.uk](http://radiotaxis-online.co.uk)

## USEFUL APPS



Bus Checker



The Trainline



National Rail



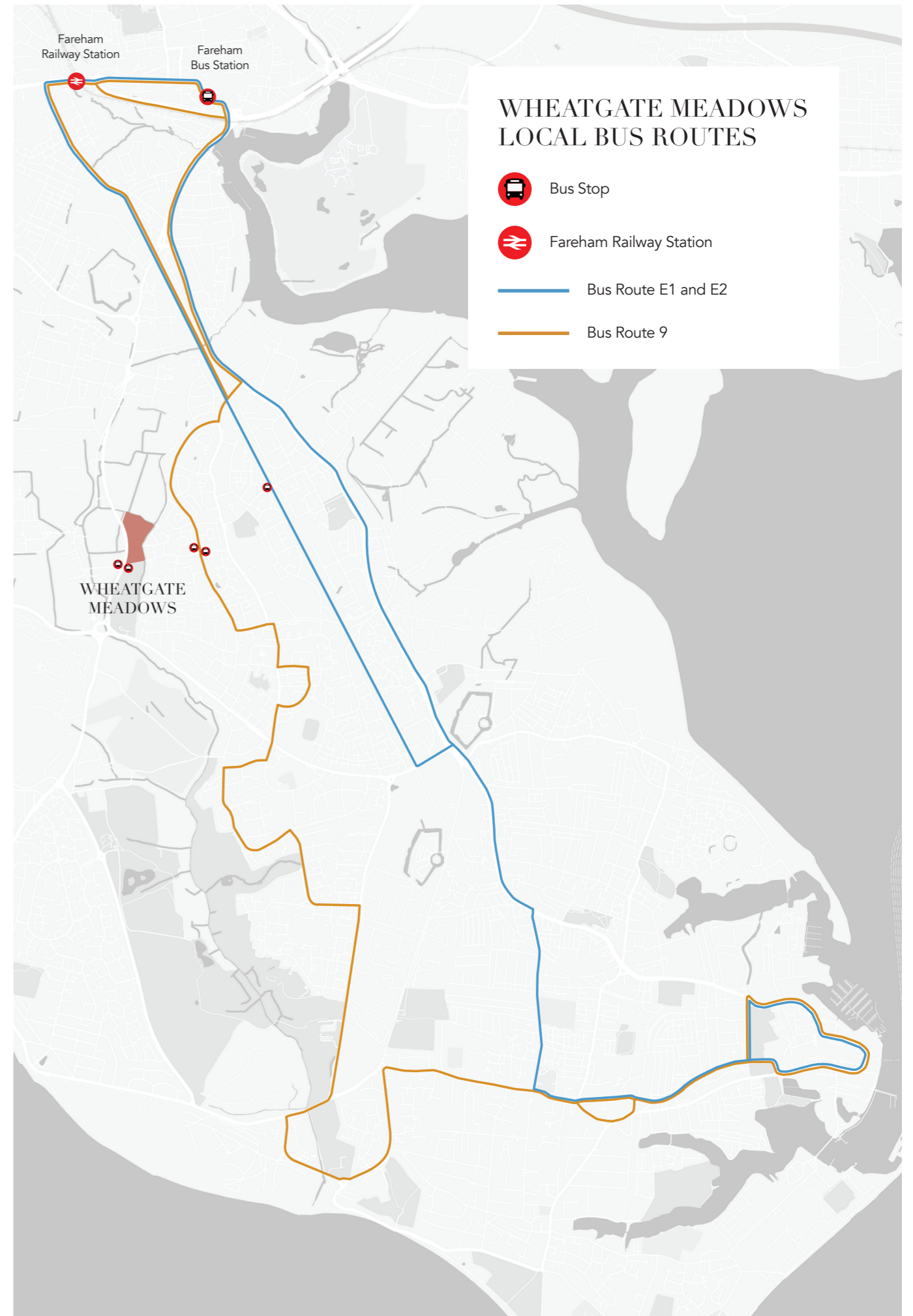
First Bus



Minicabit



Solent Go



## SMART DRIVING: CAR SHARING

---

Around 2.5 million people share their commutes to work every year in the UK. This removes 1.25 million cars from roads and saves around 1.25 million tonnes of CO<sup>2</sup> per year. Car sharing is a great way to reduce the amount of solo car trips on our roads not only for work trips but for all trips. Other benefits include:

- Reduce the need for parking
- Meet new people in your community
- Save on average £1,000 per year
- Reduce the stress of driving

For more information on how to sign up please visit:

- Liftshare – download the app today!
- BlaBlaCar – download the app today!
- GoCarShare

## ELECTRIC VEHICLE CHARGING

---

Your development benefits from a high number of electric vehicle fast charging points, allowing you to become greener in your travel! With the sale of new petrol and diesel cars to be banned from 2035 electric cars will become the forefront of car travel.

Not only are there lots of opportunities to charge your car in the development, but there is also increasingly more vehicle charging points across the country. Take a look at: [www.zap-map.com](http://www.zap-map.com) for more information and find a charging point near your destination.



## SCHOOL TRAVEL

---

### PEEL COMMON NURSERY AND INFANT SCHOOL AND JUNIOR SCHOOL

Peel Common Junior School is located south of Wheatgate Meadows on The Dr, south of Brookers Lane. Peel Common Nursery and Infant School is located on the same site just south of the Junior School.

### HOLBROOK PRIMARY SCHOOL

Holbrook Primary School is located to the east of Wheatgate Meadows and can be accessed via foot or cycle along Brookers Lane. There is a designated crossing point on Wynch Lane.

### BRIDGEMARY SECONDARY SCHOOL

Bridgemary School is located to the east of Wheatgate Meadows, neighbouring Holbrook Primary School. The same designated crossing point on Wynch Lane provides safe crossing to the school entrance.

### WOODCOT PRIMARY SCHOOL

Woodcot Primary School is located north of Wheatgate Meadows on Tukes Avenue. There is a designated crossing point north of the junction to Kent Road. A path runs parallel to Tukes Avenue from Wheatgate Meadows providing an off road route for pedestrians and cyclists.

Take a look at our school route plan on how you can travel to your local school.



# WHAT'S NEXT?

---

## MONITORING REPORTS & SURVEY

As part of the Travel Plan, Wheatgate Meadows in Fareham is required to monitor the uptake of sustainable travel over a 5 year period. This monitoring will inform the success against the targets which are to be agreed with Hampshire County Council.

Monitoring will be in the form of questionnaire surveys throughout the monitoring period. These surveys will determine the level of different forms of travel undertaken by residents and will help understand any barriers to particular types of travel. The results from these monitoring surveys will be reviewed and monitoring reports will be produced to understand the effectiveness of the Travel Plan which allow for any changes to be made.

The results of the surveys and the monitoring reports will be uploaded to this website.

## TRAVEL VOUCHER

As part of the Travel Plan, the first occupier of each household is entitled to a travel voucher worth up to £50. With three flexible options available, you have the opportunity to choose a bus pass, rail ticket or a contribution towards cycling equipment.

Please visit our website on how to redeem your voucher.

## PERSONALISED TRAVEL PLANNING

To help with informing residents on sustainable travel from Wheagate Medows, personalised travel planning will enable a bespoke plan to be given to residents on how the destinations frequently visited can be reached by local transport routes. The TPC will help with this service and it will be available within three months of occupation.

## GET IN TOUCH

For more information about your travel choices at Wheatgate Meadows please visit your dedicated Travel Plan website: [wheatgatemeadowstravelplan.co.uk](http://wheatgatemeadowstravelplan.co.uk).

If you have any questions or comments about your Travel Plan pack, please get in touch with your Travel Plan Coordinator at: [wheatgatemeadowstpc@i-transport.co.uk](mailto:wheatgatemeadowstpc@i-transport.co.uk).





WM

WHEATGATE MEADOWS



VIVID

itransport